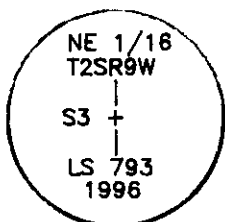


**TILLAMOOK COUNTY SURVEYORS OFFICE
COURT HOUSE, TILLAMOOK, OREGON 97141**

NE 1/16 CORNER SECTION 3, T.2S.,R.9W.,W.M.



I found a 100d spike 2" deep in Chance County Road (see T.C.S. Map A-3470).
I replaced the found 100d spike with a 5/8" iron rod 12" long with a 3" Tillamook County Surveyors Brass Cap in an 8" cast iron monument case around the set monument and encased in concrete, flush with the surface of the pavement.

HISTORY OF FOUND MONUMENT

I found this monument to be as described on said T.C.S. Map B-1883 and marked new references as follows:
(Book 5 Page 102) 1" Iron Pipe Witness Corner South 12.2'; (not found).
(See field not bin S3 2S9 field notes for Sander).
None of accessories set, in Book 5 at Page 102, for the witness corner were found.
*96" hat section post, found, unknown who set, South 12.15'.

NEW ACCESSORIES

Power Pole #037601 S45°W 18.97', distance to a punched monument spike in a scribed triangle in the side center of the pole.
Power Pole #036700 N63°W 85.91', distance to a punched monument spike in a scribed triangle in the side center of the pole.

SURVEYS AND REWITNESSES OF RECORD

P-46	5/1991	D. MARX	LS 332	A-3664	11/1978	J. CARLICH	RS 287
B-301	4/1951	W. ANDERSON	PE 1697	A-3784	4/1979	C. W. COOK	LS 1098
B-1252	3/1987	C. W. COOK	LS 1098	P-127	2/1993	D. MARX	LS 332
B-1883	5/19/1995	A. DUNCAN	LS 793	P-187	4/20/94	D. MARX	LS 332
B-1785	4/27/1994	R. LARSON	LS 2102	A-6250	8/1991	D. MARX	LS 332
A-3470	6/1978	J. CARLICH	RS 287				


REWITNESS BOOK 5 AT PAGE 102 6/22/65 J. CARLICH RS 287, TILL. COUNTY SURVEYOR.

Location of Monument

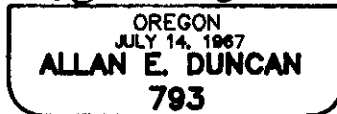
This corner is located, flush, in the east bound lane of Chance County Road.

March 18, 1996

In the presence of Al Dvorak and Dennis Wood
Title



Allan E. Duncan, C.S.



EXPIRES 12-31-99